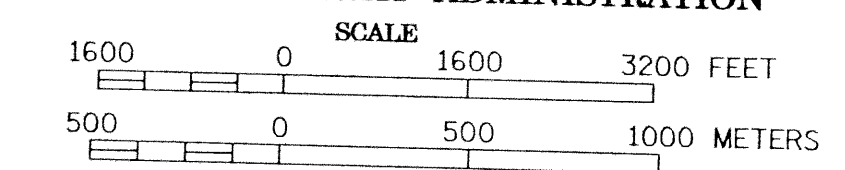


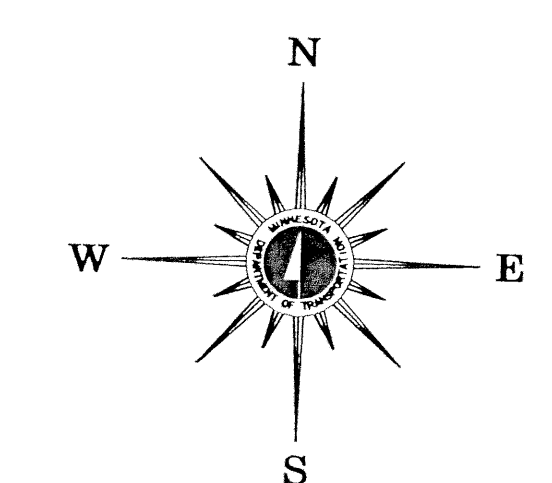
Big Lake City  
2003

# MUNICIPALITY OF BIG LAKE

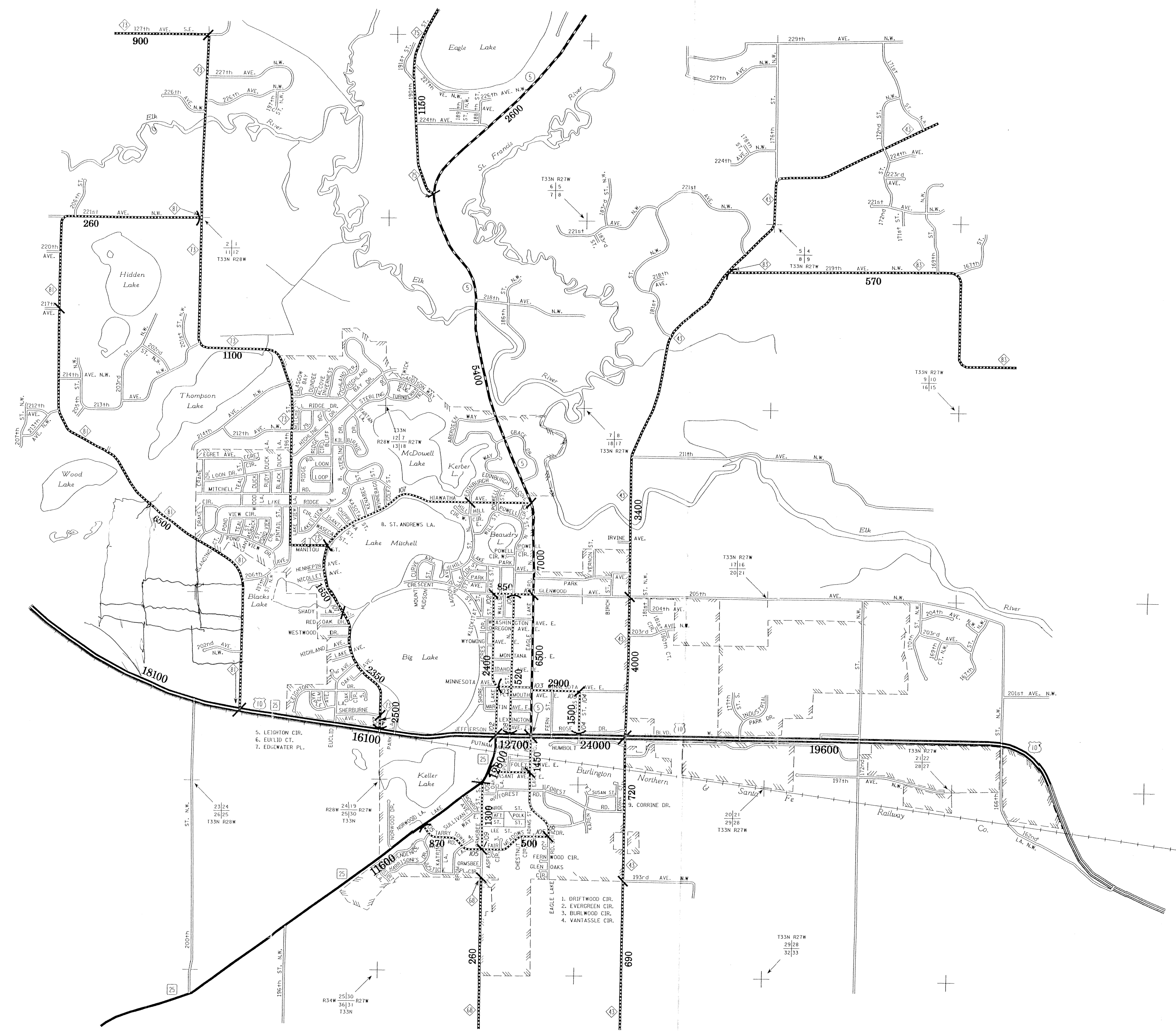
PREPARED BY THE  
MINNESOTA DEPARTMENT OF TRANSPORTATION  
ENGINEERING SERVICES DIVISION  
IN COOPERATION WITH  
U.S. DEPARTMENT OF TRANSPORTATION  
FEDERAL HIGHWAY ADMINISTRATION



2003  
BASIC DATA - 1991



- LEGEND**
- INTERSTATE TRUNK HIGHWAY..... (I-5)
  - U.S. TRUNK HIGHWAY..... (16)
  - STATE TRUNK HIGHWAY..... (25)
  - COUNTY STATE AID HIGHWAY..... (2)
  - COUNTY ROAD..... (4)
  - CORPORATE LIMITS.....
  - PUBLIC ROAD.....
  - PRIVATE ROAD.....




## MUNICIPAL STATE AID STREET SYSTEM

- LEGEND**
- MUNICIPAL COUNTY STATE AID STREET.....
  - MUNICIPAL STATE AID STREET.....
  - COUNTY STATE AID HIGHWAY.....
  - COUNTY ROAD.....
  - TRUNK HIGHWAY.....

VOLUMES PREPARED BY  
THE OFFICE OF  
TRANSPORTATION DATA & ANALYSIS

NUMERALS INDICATE AVERAGE DAILY  
TRAFFIC VOLUMES ON DESIGNATED ROADS  
NOTE: T.H. ROUTES ARE 2002 A.A.D.T. VOLUMES



FOR DESIGNATED ROADS :  
/ = SEGMENT ENDPOINT FOR ALL  
ROADS INTERSECTED BY HATCH  
( = SEGMENT ENDPOINT ONLY FOR  
ROAD SEPARATED FROM INTERSECTING  
ROAD BY ARC