


1999 TRAFFIC VOLUMES
MUNICIPALITIES OF
SHERBURNE CO.

PREPARED BY THE
MINNESOTA DEPARTMENT OF TRANSPORTATION
TECHNICAL SERVICES DIVISION
IN COOPERATION WITH THE
U.S. DEPARTMENT OF TRANSPORTATION
FEDERAL HIGHWAY ADMINISTRATION

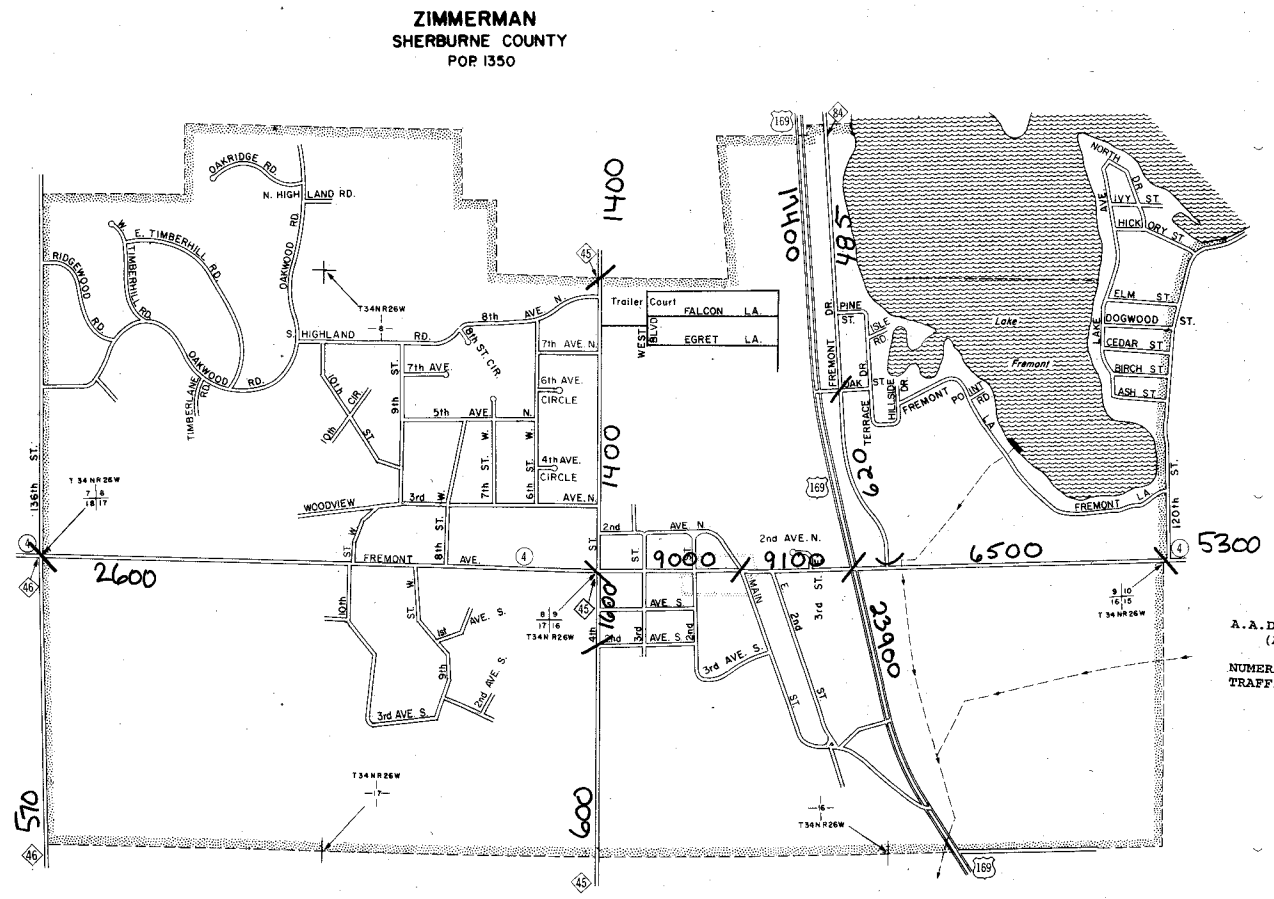
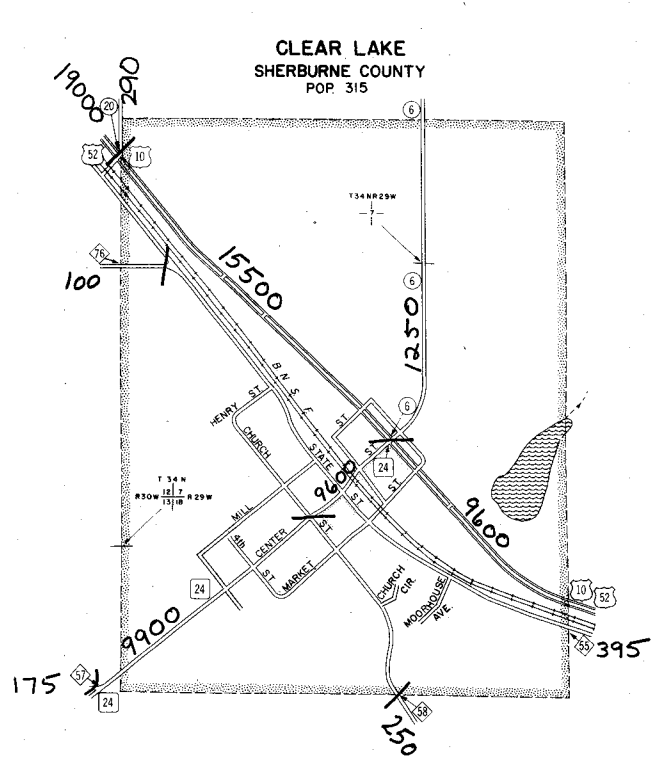
SCALE 800' 0 800' 1600'

1999
BASIC DATA-1977



LEGEND

- INTERSTATE TRUNK HIGHWAY (35)
- U.S. NUMBERED TRUNK HIGHWAY (10)
- STATE NUMBERED TRUNK HIGHWAY (5)
- COUNTY STATE AID HIGHWAY (3)
- COUNTY ROAD (1)
- COUNTY STATE AID HIGHWAY IN ADJOINING COUNTY (2)
- COUNTY ROAD IN ADJOINING COUNTY (1)
- CORPORATE LIMITS (---)
- CENTRAL BUSINESS DISTRICT BOUNDARY (---)



A.A.D.T. 2500
(ANNUAL AVERAGE DAILY TRAFFIC)
NUMERALS INDICATE ANNUAL AVERAGE
TRAFFIC VOLUMES ON DESIGNATED ROADWAYS

VOLUMES PREPARED BY
TRANSPORTATION RESEARCH AND
INVESTMENT MANAGEMENT DIVISION

MUNICIPALITIES SHOWN
ON THIS SHEET

CLEAR LAKE
ZIMMERMAN
(FOR PRINCETON - SEE
MILLE LACS CO. SHEET 3)

U.S. CENSUS FIGURES SHOWN FOR ALL MUNICIPALITIES UNLESS OTHERWISE STATED.

FINAL
NOVEMBER 2000

CLEAR LAKE
SHERBURNE COUNTY
POP 315

ZIMMERMAN
SHERBURNE COUNTY
POP 1350