

R. 31 W.

R. 30 W.

R. 29 W.

R. 28 W.

R. 27 W.

R. 26 W.

Benton

Mille Lacs

Princeton

St. Cloud

Stearns

Clearwater

Wright

Monticello

Otsego

Ramsey

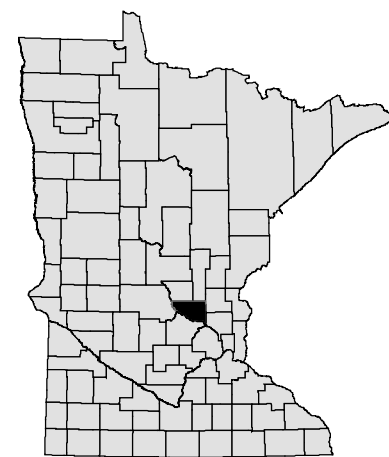
Isanti

T. 34 N.


T. 33 N.

Anoka

T. 32 N.



# Sherburne County Sirens



### Transportation

- U.S. Highway
- State Highway
- CSAH
- County Road
- Township Road
- City Street
- Ramp or Loop
- Airport

### Water Features


- Lakes
- Perennial Stream
- Perennial Drainage Ditch
- Intermittent Stream
- Intermittent Drainage Ditch
- Undifferentiated Drainage Ditch

### Administrative Boundaries

- Section Lines
- City Limits
- Sand Dunes State Forest
- Sherburne National Wildlife Refuge

- sirens
- Railroads
- Buffer\_of\_2500ft sirens
- Buffer\_of\_3200ft sirens
- Buffer\_of\_60 Db sirens
- City Limits
- Townships
- Airports
- Section Lines
- Streams
- Lakes

Approximate location of the Monticello Nuclear Plant



DISCLAIMER: Sherburne County does not warrant the accuracy for the correctness of the information contained in this map. It is your responsibility to verify the accuracy of this information. In no event will Sherburne County be liable for any damages, including loss of business, lost profits, business interruption, loss of business information or other pecuniary loss that might arise from the use of this map or the information it contains. Map information is believed to be accurate but accuracy is not guaranteed. Any errors or omissions should be reported to Sherburne County Public Works. G:\DEPT\PublicWorks\GIS\GIS\_Maps\Custom\Sirens\Sirens\_25x36.mxd  
Map was Updated/Created: February 26, 2003